Binock — Canoe a.i.

Sept. 16 Wed.

Began digging out area behind "Asclepion", hoping to find inscriptions etc.

Dug mostly from 1-4 m. abv. floor level.

Nothing of note found.

no coins

few broken stones dressed on one side.

no terra cottas, no marbles

fragments of pottery & loomweights

Thick (20 cm.) deposit of tiles c. 80 cm above floor at terrace wall.

l = 88 cm, br = 30

drafting on all 4 edges

3½ cm wide 6 mm deep

Sept. 17 Thurs.

Continued digging same area.

Found: bronze coin behind S. wall of Asclep. about 1.5 m. above floor.

In approximately the same spot another coin bronze, also illegible by same man.

Behind room to S. of Asclepion there seems to be regular fill to height of about 1. m. small pot sherds gravel & small stones.

Small whole vase 6½ cm. high found 2 m. above floor in same spot

Tiles found seem to be of 2 and possibly 3 types.

1. Hard heavy red clay with many black particles
   a. painted with good crimson paint
   b. " " white or light buff slip.

2. Soft lighter brick color clay painted with less good quality red paint.

= fragment of bottom of dish

Large dressed marble block behind West end of South wall of Asclepion 2 m. above floor

Sept 17
Thurs.

In same place but at unknown height bronze coin
poor preservation - Hadrian obverse

Fourth sort of tile found. —
Good fabric
Cover tile

very much smaller than others of which neither length nor width can be determined

Other tiles greatest length found = 32 cm with broaken end, and greatest width 25 +. height = 6 cm.

1 m. South of South wall of Asclepion and immediately under layer of fallen tiles is burnt deposit about 10 cm thick in which are found animal bones and rock.

Iron tack, with point of center

In fill behind room S. of Asclepion 2 m from wall was found fragment T.C. left side of female draped fig. left forearm to knee.

Small piece of small cornice of ~~small~~ building found

Sept. 23
Wed.

At end of passage behind room to South of Asclepion at x
was found column drum.



h. 63
d. 50 and 47½.
rough picked finish probably to take plaster face
about ½ of column gone.

In cleaning steps to South of sanctuary of Cybele
Bronze coin
Bearded head r
Ibex running

Due out passage to wall at South ~~over~~ which were traces of plaster

On West wall of South room (which seems to be mud above the stone wall now in situ) plaster found to height of 1.50 M.

Sept. 24
Thurs.
(7 men)

Hunting for tholos tombs.

Where stones showed on surface west of Ancient olive tree dug trench across stones and mounds almost due N & S. 4 m. long.

Stones seem to be without order and purely on surface. With stones, none of which is cut, an quantities of tiles mostly undatable, some modern, potsherds of coarse nondescript ware (at depth of 30 cm. one piece green glaze). At some depth came on marble mortar which the men say is for grinding coffee.

Sm. bit of bronze found.

Elevation & Plan of Mortar.

Deposit has general appearance of things gathered out of field & thrown here out of the way.

North end of trench showed stero at depth of 20 cm.

South end at 50.

Widened trench to East at centre when deposit of tiles continues.

Seems to be old well filled dug to depth 1.40 m.

Sat. 26 Sept.

Trial trenches 1. dug for graves

1st c. 20 m. North of Grave (#1) running E. & W.
dug to depth of 40, l = 13.50
gravelly stereo found.

Second trench running N. & S. Tr. 2
dug to depths varying 150 to 100
length 12.
nothing found.

Third trench N.E. to S.W. Tr. 3
l 24.50 width .50
depth 60 - 85
nothing found — gravelly stereo.

Trench 4 begun .50 x 27.50 m. Tr. 4

Grave #1

Looking for tombs in field

Sat. Sept. 26

West of field w. 2 ancient olive trees (i.e. in same field as tholos found in 1922 & about 30 m. west of it)

Large "plaka" c. 150 x 80 cm showing dug trench ‖ with it and touching it on north. Smaller "plaka" (c. 100 cm) found just below surface beside first one. To north farther and about 20 cm. below surface was roughly circular mound of stones.

When all was uncovered two cover slabs removed and fairly of nice found



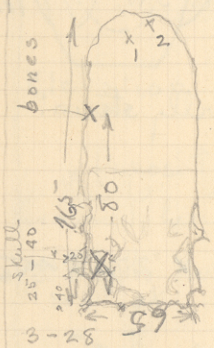

When dirt removed very well built grave found. Walls 1.05 high. Built of small rough stones. In center of grave grave was probably entered & wall torn down for distance .60 wide, .40 high at about center of grave. These stones found scattered throughout grave. Bones disturbed only skull definitely identified in place, very much crushed. At other end of grave 2 pots (crushed) found, one black, other painted stirrup vase.

Conjecture is that heap of stones at N. end of grave was thrown from sides by early robbers.

Sept 26

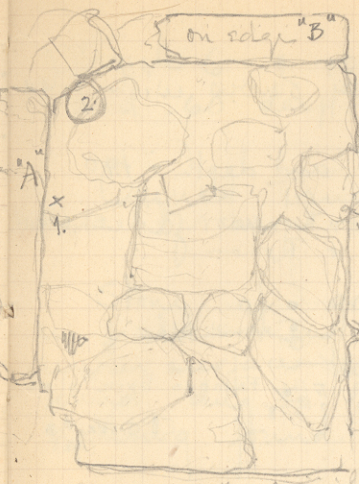

Scale 1 : 10 cm.

Grave #2

lying on W. of #1

Edges of stones "A" & "B" showing on surface. These turn out to be enormous slabs set on edge. "D" similar ones at "C" & "D"

The space between is filled with large stones and boulders. A few sherds (nondescript light colored fabric) and bones and some coarse red pottery found with stones.

Beneath stones soft earth for some way. At depth of 80 more sherds begin to appear with some bones.

Largest piece of bone (arm or leg 10 cm long) found next to slab "A" at 1 X. At same level crushed red pot with angular shape (i.e. sherds ⟨ or ⟩) found in corner at 2.

Total depth = 90-100 from surface nothing found.

4 slabs measure on inside face
A = l 140 x 95 h. B = 100 l x 90 h.
C 103 l x 86 h, D = 115 x 80

Sept. 27 Sun. Finished pit by olives with tiles (see p. 6).

Pit had D = 1.65 and depth = 1.40

In to-days digging only non tiles which seem to be Hellenistic + Roman.



Trench #3 continued - and finished depth. Branch 12 m + 65 deep, again no finds.

Trench #4 finished depth 85-100 gravelly virgo depth

Trench 5 opened, dug to depth 65-85 at N end at 50 cm below surface came on deposit of small stones + broken tiles. Opened out area around 2.00 × 2.00 and dug to depth of 100 when deposit cleared. Trench = 14.50 × .50 m.

Trench 6 = 10.50 × .50 and .60 deep — skeletons.

Opened Trenches 7 + 8 at base of burnt olive tree

Stone of grave #3 showing in field - Dug about 15-20 cm under surface numerous stones found dug to hard soil d = 65, nothing found.

Gr. #3

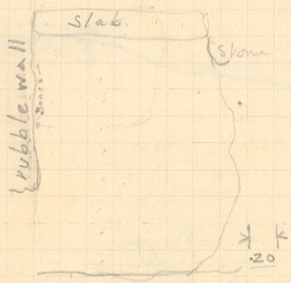

Slab at end = 100 × 130 wide 50 cm below surface = white slab floor, much broken

On this and under rubble wall were found bones.

Sept. 28 Mon.

Tomb between trees.

Grave #4

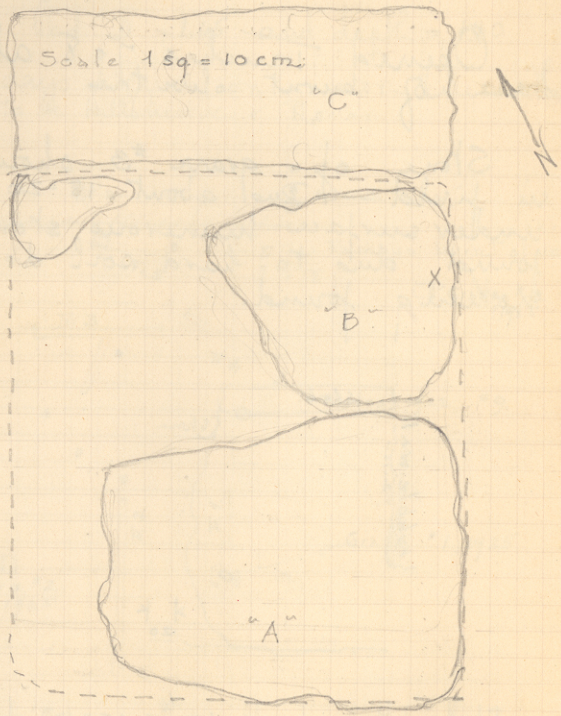

Stones uncovered.
A stood on edge. B removed, dotted area dug. Earth very hard yellow stones. A few traces of bone found, notably at "X" nothing else dug to depth of 65 no sun stones, no structure of any kind found.

Then dug to North of "C" area 80 x 165 and 50 deep. Some stones, but result nil.

Sept. 28 Mon.

Opened ~~two~~ four trenches on lower slope of hill to South of field.

Plan of East Field.



Trenches 7 & 8 finished. In 8 about 50 cm ~~below~~ the surface a cigarette box found. Other signs of more or less recent digging. Earth very much disturbed. Ran a connecting trench between 7 & 8 7 8 All dug to depth = nothing found. Tholos est.

Tr. 12 is by series of stones in open field, stones laid bare dug to 60 cm. – nothing found.

Sept. 28° Monday. Trenches 9, 10, 11, 12, 13 opened.

At west end of 9 rough stone wall, such as might divid one field from another.

Trench 15 laid out and opened as beginning a series in systematic canvas of field.

Tr. 9. Trench 9 dug to depths varing 100 – 60 cm. Stone heaps a both ends – Trench is 8.30 l x .60 w.

Trench 10 – 8 m long x .80 wide deep c. 80 - 85 cm — nothing

Trench 11 Stone heaps at East end – West end dug – 85 cm center c. .20
East end 85 deep. x + 2.00 wide
l = 17.80 w = .80.

Trench 12 beside stones in field yielding nothing. 5.20 long

Trench 13, 6 wd l = .50 m d = 50
nothing found.

Trench 14 (indicated to workman in vision or prayer)
w = 1.00, l = depth = .30 - .50
one or two stones discovered most unceremoniously worked and abandoned at request and my own better judgment

Sept 29 Tues.

Trench 15 l = 13.50, w. = .60 - .80.
At 2 m. from N. end is burnt deposit probably burnt burial, tho' no signs of bones. – Deposit = c. 30 cm deep x 25 cm below surface and area 100 in Diameter.
depth = .75 - .85 of trench.
Deposit is over soft earth in which a good many tile shards are found. This earth goes down to depth of 1.20 where we strike hard gravelly stuff(?).
Nature of deposit is question.

Trenches 16, 17 + 18 opened.

Trench 16 l = 12.60, w = .65
d = 65
nothing

Trench 17 l = 13.50 w = .75
d = 40 - 60 – very hard
nothing

Trench 18 l = 15.10 w = .60 - .80
d = 50 - 90 at N. end earth full of tiles, some brick etc
dug to depth =

Trench 19 l = 13.20 w = .70 - .80
d = 50 –
At S. end soft earth dug to depth =

Trench 20 l = 13.50 w. = .70
d = 65
nothing.

Sept. 30 Opened Trenches farther to South
Wed

T1 = l, w, d

T2 =

T3

T4

T5

37
11
8.20

(see p. 13 plan)

19.1

Sept. 30
Wed

Investigated three piles of stones which might be graves

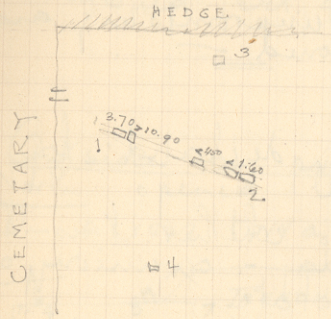

"1" and "2" turn out to be part of one continuous badly built wall (19.10 m long)

"3" at depth of 15-20 cm reveals thin slab (20 cm) of stone .73 x .60. Under this is small built oval of stones 58 x 80 cm. This was cleaned off.

Dug around and under stone 4 indicated by inspector as grave dug by famous Curd. — Nothing found and abandoned

Oct. 1. Thurs. Took out stones of #3 (plan p. 17). No signs of burials. Earth very hard depth 1.00 found iron nail At 1.20 pit abandoned.

#6, #7, #8 } opened, unpromising and abandoned —

½ holiday declared by inspector —

Doubt as to whether it is the prophet's birthday - or union of church and state —

Oct. 3 Satur

Cleaning out to South of Sanctuary of Apsele —

Finished Oct. 4 A.M.

Outside of precinct and to North opened long diagonal trench across terrace.

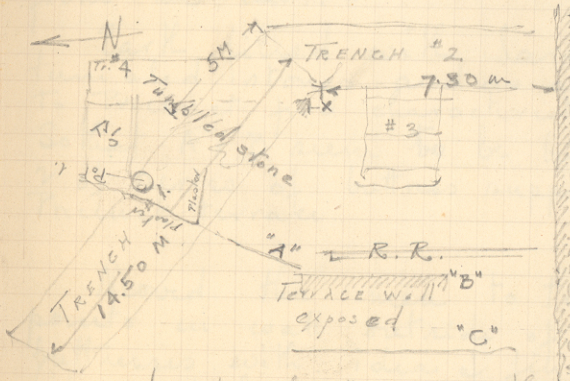

In trench #1 something very like fill (small chips and nondescript pot sherds) found.

Thinking this fill should be behind terrace wall abandoned trench above deposit of tumbled stone 5.00 m. from end of trench.

Started at N. exposed corner of terrace wall digging N. to find continuation of wall at course lower find 3 stones going off at slight angle -

Oct. 3rd Sat.

Opened trench #1 going from precinct wall to lower end of trench one – Nothing found! From trench #2 start up the terrace (i.e. to West).

Wall going from end of terrace wall seems to cross trench #1 at 4.70 m. from W. end.

Oct. 3

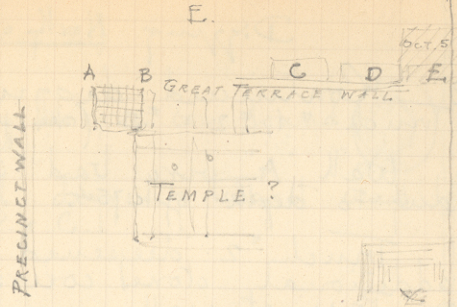

Cleaned out area to find possible access to precinct from the East. –

Earth filled with large tumbled stones and as advance to Precinct find characteristic fill. So that A & B seem to be but 1 of series of buttress supporting Precinct terrace.

Moved the men to two points in wall outside of buttresses with idea of finding line and length and depth of that wall. (Men at C. D. & E.)

Oct. 4

Continued digging and joined C. D & E – Dug to depth of 1.50-2-M. with 6 men.

Digging very difficult because of quantities of large fallen blocks.

Digging North of Cybele Precinct.

Oct 4th Sun. Continued digging in Trench #1, #2 & #3 (see plan p. 19)

Wall "A" very bad construction dug to depth of c. 75cm.

Trench #2 deepened and 2 additional stone courses uncovered on Precinct wall.

At point where Tr. #1 & #2 join, worked block (probably end of threshold block) found, also numbers of fallen rough wall blocks from terrace walls. No good sherds, no coins, 2 pieces of marble 2cm thick possible old veneer.

Fallen stones and quantities of small stones make digging difficult.

As wall "A" nears North side of Tr. #1 heavy stucco coating preserved on wall. No color visible.

At × bronze coin (blob) found

(See plan p. 21)

Oct. 5 Mon. (6 men)

Near "C" bronze coin found (filleted head)

Started digging toward wall between D. & C.

Oct. 6 Tues. (6 men)

Continued toward wall found: bronze coin blob —

24

Oct. 5
Mon.

(16 men)

Total w. men on R.F.
27 men

Digging North of Cybele Precinct.
(plan p. 19)

Wall A cleared down to below surface 1.25 m.

In trench #3 foundation for flight of steps found

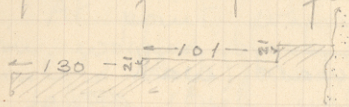

Started opening out to North in line with bottom step.

Cleared Precinct wall to foundation.

Digging every where slow and difficult because of number of fallen stones

25

Oct. 6
Tues.
(16 men)
Total men on hill 28

Digging North of Cybele (plan p. 19)

Found: bronze coin from near stuccord wall (illegible)

Continued digging as on Oct. 5 without farther developements

Oct. 7th
Wed.
(16 men)
4 R.R.
6 lower tw.
1 under
27 men

Digging North of Cybele Precinct.

Find stone in Trench #1 which seems to be corner stone (X)

Open Trench #4 in hopes of finding N & S continuation of wall from X

Dig toward visable wall, along what may be E & W continuation of wall at X.

Uncover stones of steps farther to north.

At plaster, dig down and where straight line of plaster joins rough rubble wall find significant corner of plaster at 1.50 below surface

Oct. 7

East and below Cybele Precinct
(plan p. 21)

Dug to wall depth = 2.80
found coin: (blob)
and then to North —

When digging stopt here. Wall exposed to depth of 2.80 m and length of 3.00

Wall is irregular ashlar appearanty resting on ground level no rough foundation, wall rests on bed of small stones and sherds.

Pottery found in front of wall:
Some good tiles, not great quantities
loom weights of ⊙ type
Coarse cork, 7 cm. high
Small pithoi with pointed bottoms mostly coarse
Some black glaze, but not of best period
Some late brown glaze
Fragments of many small flat dishes with sharply turned up edges

Various small bases

Oct. 8
Thurs.
(41 men)

Digging North of Cybele

[redacted] Color of bit of plaster found in E & W wall abutting against wall "A" at point where plaster ends. Wall is also plastered but plaster in situ shows no sign of color.

Dug down to 2 m. without finding floor and continued to find plaster on South E & W wall.

Dig up above visable terrace wall and find its continuation to South

4 m. to west find another terrace wall of very poor construction which wall is "C" on plan p. 19. Between walls "B" & "C" there seems to be only fill.

Quantities of earth removed between trench "2" and wall "B".

Digging North of Cybele

Continued as on Thurs.

Earth between walls "B" & "C" so poor seeming so like fill stop digging there and put men on Trench #5 to clear plaster room.

Continue to dig toward wall "A"

In plastered room .45 from W wall & 1.10 from S wall a coarse pot found. — Pot turns out to be drain.
Drain = .24 D.

Oct. 11
Sat.

6 men on
2 clean
7 on R
31 here
7 sick
7 mun

Oct. 10
Sat.

Found: (in digging earth below wall "B")

Bronze coin:
Obverse: filleted head
Reverse: stag (?)

Bronze coin: Ephesus.
Obverse: Bee
Reverse: ?- ☽ (head of ram?)
found near tent.

Vackouf land

Grave 1.

Oct. 28
(4 men)

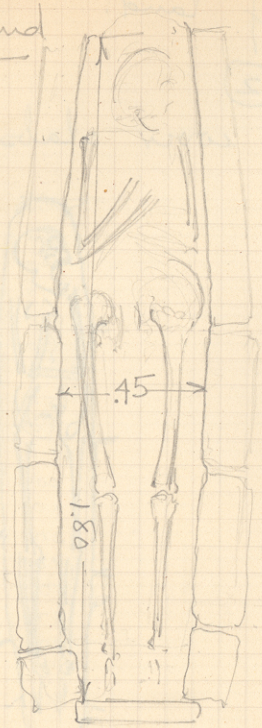

No cover slabs —
Only skeleton found, no datable pottery, no finds —
Date probably Byz.

3 v
Oct. 28

Vackouf land.

Grave (2)

Three cover slabs.

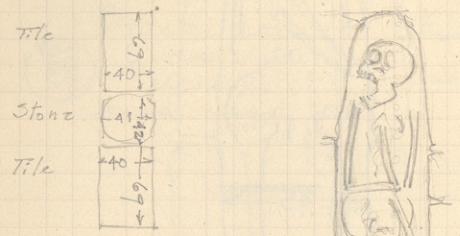

Scale
1 sq = 10 cm

Nothing found with body

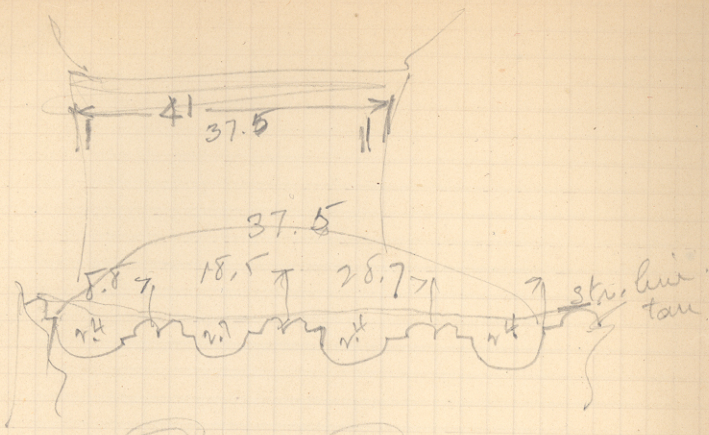

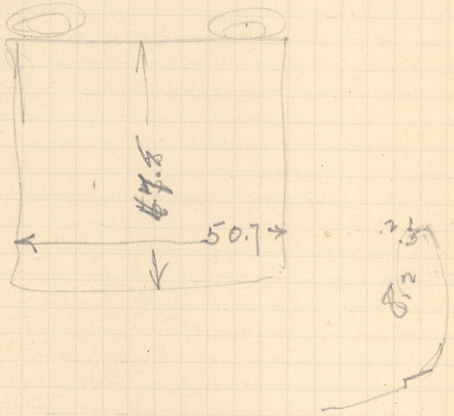

D = 43.5

Cap.



Profile thro' eye.

Diff. in proj. of bead & fil = 5
W. of fillet = 2.

farthest cap = 1.8 farther out than

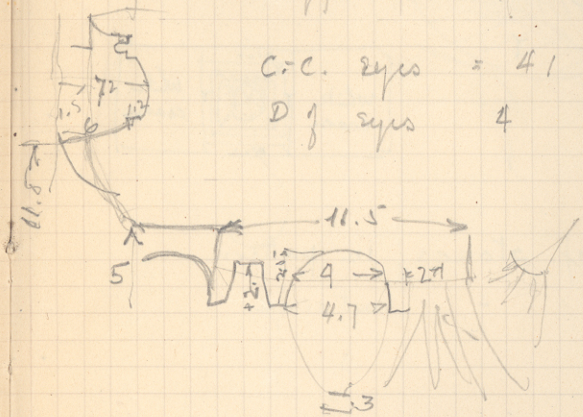

C-C. eyes = 41
D of eyes 4

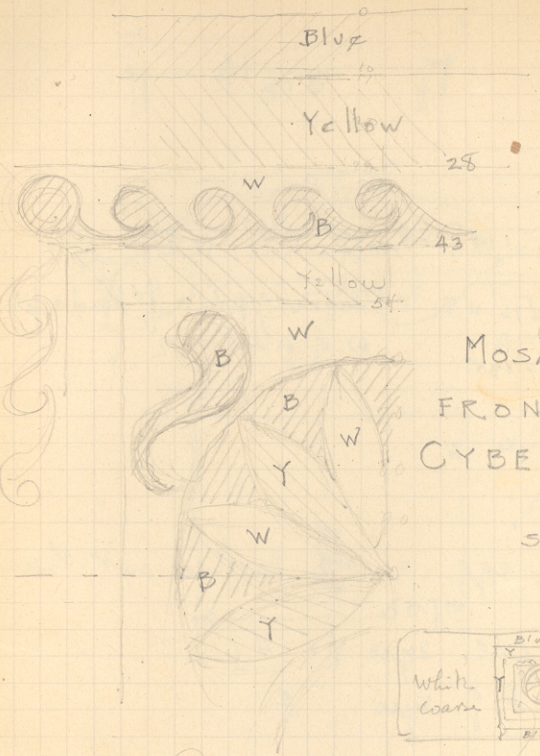

MOSAIC IN FRONT OF CYBELE ALTAR

SCALE 1 sq = 5 cm.

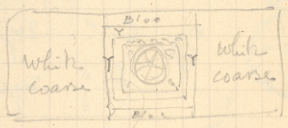

Size of stones in pattern

" " " outside



THRESHOLD IN CYBELE To South of ALTAR

Total h. = 30.

Scale 1 sq = 1 cm.

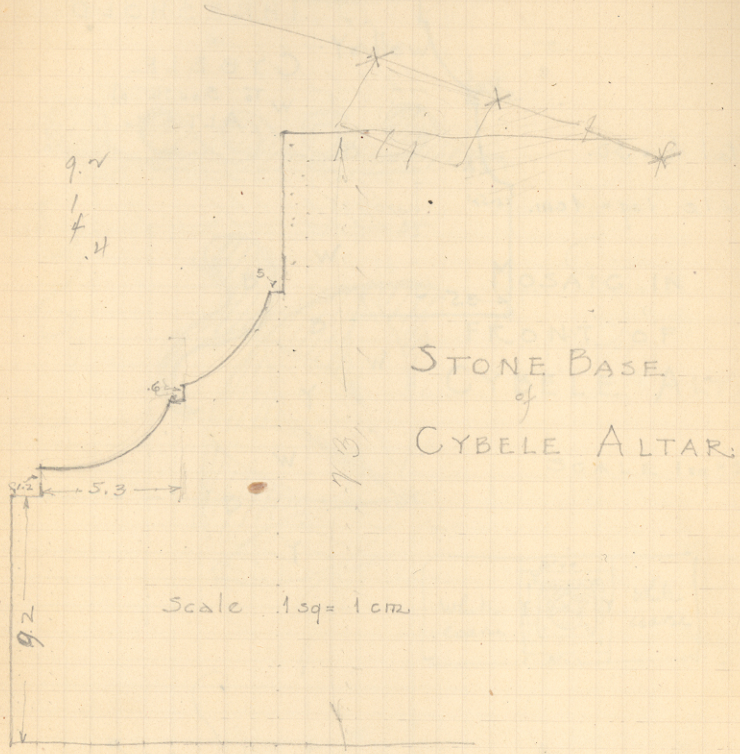

STONE BASE
of
CYBELE ALTAR

Readings E.

15 1A

EA =	0	=	85 1/2 E of N — E — on Ys. (4 1/2 W of N ?)
E B	9° 15	1st	
C	17 50		
D	28 55		
	S 35	12 W	To N extremity of dry wall
	1.50	3 W	" " cor. of plastered room
	6 10		" S " (on wall) " "
	34 40		" N. " "
	69 —	4"	" L of good wall + 25 + Tinnaeum
	46. 45		pt. on good
	62. 40		end of upper trace w
	46 40		cor
	40 50		inside S cor
	37. 50		outs S "
	29.35		far insid S. "
	22 45		to cor of good wall (d.)
	14 —		inside N.E cor Aco.
	16 55		" S W " S Aco.
	6 10		⊥ of porch of S. Aco
	1 05		near pt. on stoa

Stone step.



13
18

N. present wall

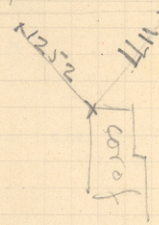

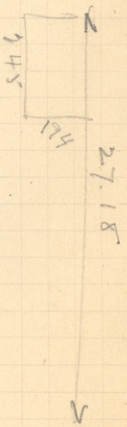

1525 to front wall of S. Ass.

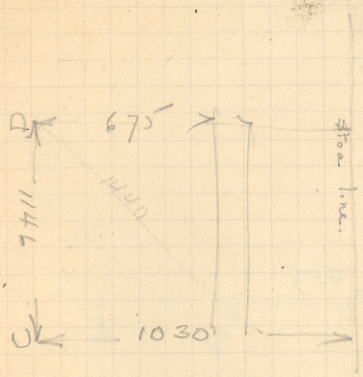

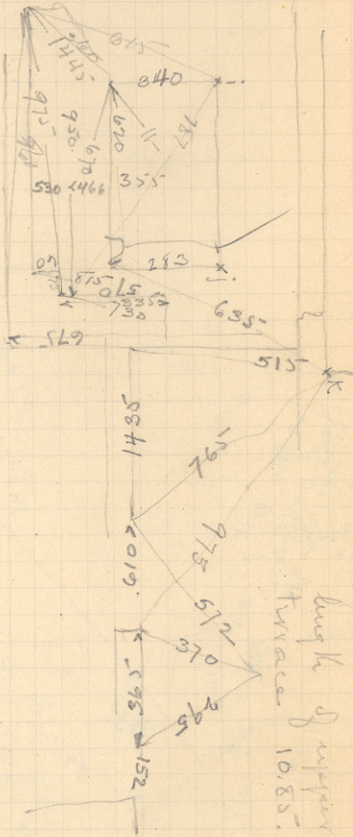

length of upper furnace 10.85

a X
80
68
93
1175
1320
2250
1694
865
1192
2440
1395
640
980
1915
465
1294
460
925
542
540
637
715
170
720
170
715
637
1020
1175
1320
1635
910
1070
1100
155
105
105
1020
1020
1020

STREET
1770
1440
720
1538
1553
1115
790
310
430
260
1200
1610
1150
1440
630
775
1509
1460
1440
1150
1440
1440
1440

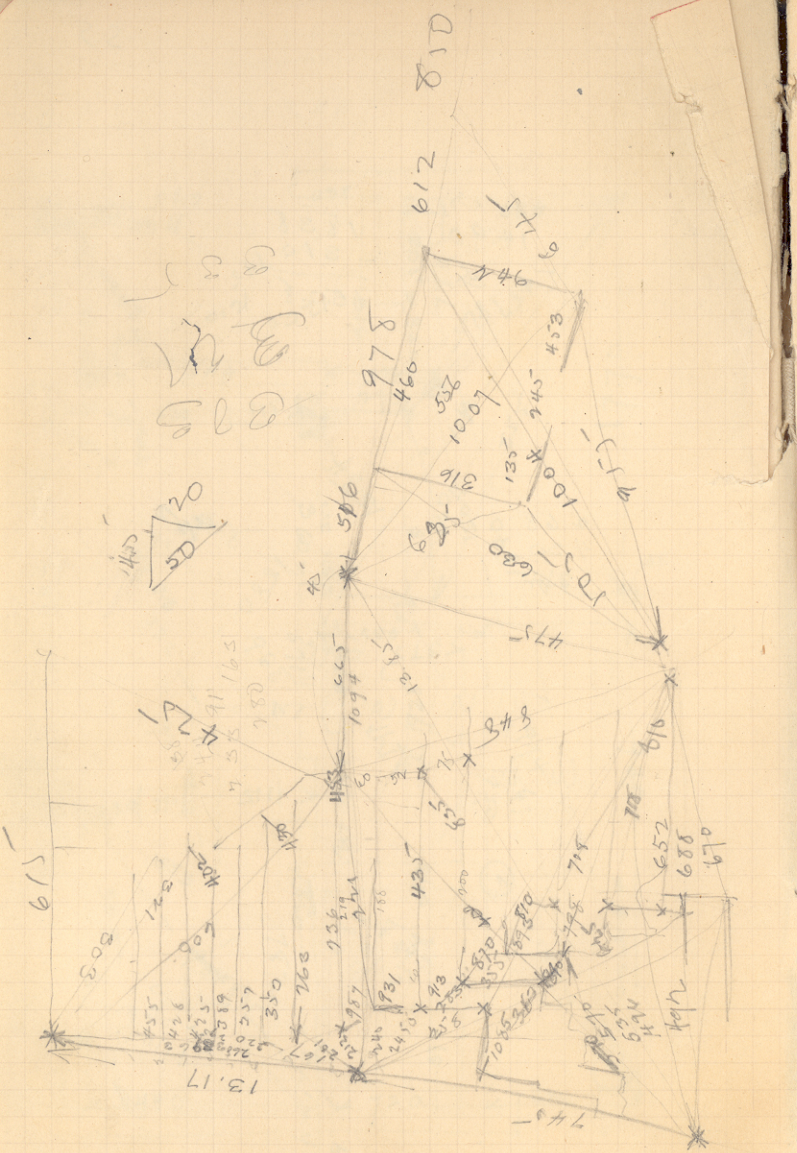

Good wall S. of Sanctuary

base h. 30 cm, (exposed) w. 21 cm.
course abv. base, h = 30 proj = 3, joints flush.
l. of stones beginning at S. end
77, 156, 241, 309, 378, 443, 537, 603, 668, 727
785, 923, 1003, 1090 - 11 x
1st wall course, h. 38, joints
l. of stones beginning at S. end 49, 110½, 187, 211½
314, 329, 357, 406, 461
2nd wall course: h = 47, joints do
only stone in situ, l = 47 30 from S end

=

Good wall N. of Sanct.

base: width exposed 37.

Course abv. base h = 30

length of stones from N. in 43, 122, 315, 380
510, 577, 638 - ~~track~~ 680

length of stones 1st course, 107 - 140,
h = 31, joints same as on S.

8 kyps. (K)
34-35
70-76
138-140
197-199
230-30
295-3-
333

177 spk of place

583
780

270
133
56

60
110
166
210
250-55
292-96
360-63
408
441
488
563
632

105 shen
45
110
180
248
288

75-156
135
187
242
300-204
360
406-29
478
556-8
613

55
90-97
165
220-24
256-60
330
365
410
430
468-72
517
560
600

vinyard

none lineile
63-66
102
122
132-133
155
173
194-98
227
278-80
331

34
60
99
125
150
94-100
227
260
305

67
93
128
147
175
32
68-73
83

outside
45-48
105
140
189

30
78
111
150-160
188

32-4
97
138
193
255-7
3-
350
410
438

projects

100
80
180
95
130
303
357
393
455
530

Other side of Sep.

Step from bottom up

5.75 in situ
7.05 to cor.
3.33
3.15
7.80
7.98
7.01

K to cor 1.45, cor - j = 4.31
Steps below K = l. 4.08 K - outside of step = 1.05

K = 4.5 from cor.

K accord screen 3.31
K to begin of step abs. 2.35 on ns
steps above K = 2.30 from cor. of "f" projected.
" in situ l = 7.30 K to begin of 8" rise = 2.35 - 2.51
cor mark", j - cor 3.17, l - cor = 3.19

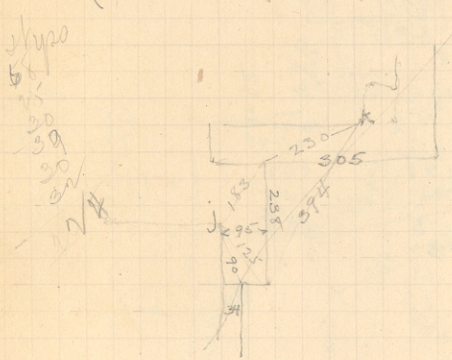

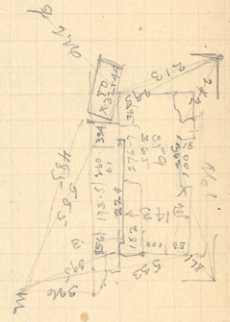
2.76
2.13
4.55
5.75
3.34
3.15
3.07
3.19
3.17
3.08
3.33
3.33
3.33

a		
AB =	0°	
AQ' =	11° 20'	(1m
AQ		
AP		
AO		
AR		
AS		
As =	4° 10'	(2"
Ar =	2° 40'	(2"
AG =	1° 45'	(1"
AF	0° 50'	1"
aE	3° 45	
aA	8° 40	
aN	25'	2"
aL	25'	1"
aK	4° 45'	2"
aM	4° 05'	1"
aV	11° –	1"
aW	16°	20
aI	30° 45'	
aT ✓	24° 05'	
aY		
aX	56	45
ab	68	25
ac	23	– (3")
ad	19	55
ae	27	25
af	11	30
ag	30	10
ag'	6	20 4" ✓
ah	6	10 3"
ai	12	40
aj	13	25
ak	17	40
al	17	45
am		
an	19	40
ao	24	35
ap	57	10
aq	60°	30'

AB =	0	
AQ' =	37.25	4"
AQ =	36 05	
AP	39 05	
AO	38	
AR	56 30	
AS	67 45	
AY	05 10	2"
Aa =	1950.	2"

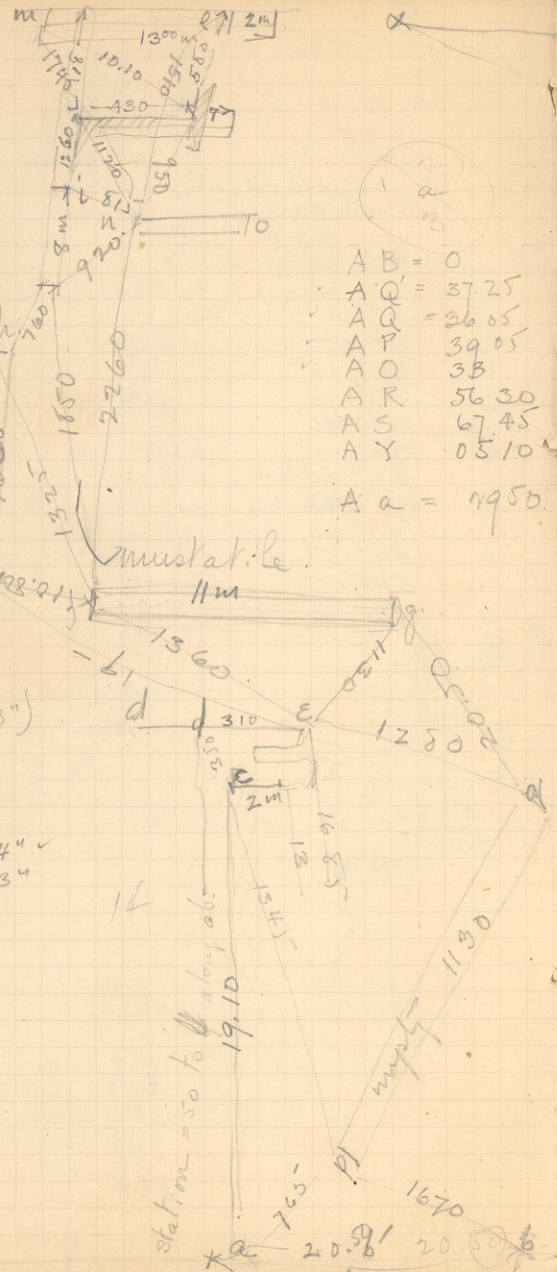
mustatile
11m
1360
1260
1130
1670
2060
1850
2260
1630
1320
1360
1310
2m
1430
1260
1120
920
1510
1740
1310
1250
1670
1130
1910
1345
1650
2060
2060
2060

B to pole S. of tent = 0

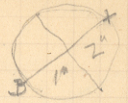

Ls —	BA	= 70° 35′	
	BE	83° 10	1st
	BF	89° 05	
	BG	86° 50	
	Br	63° 35′	
	Bs	16° 45′	
	BO	36° —	2nd
	BP	33° 15′	
	BQ	5° —	
	BR	38° 30′	
	BS	56° —	
	BI	56° 50′	
	BT	53° 30′	
	BW	73° 25′	
	BY	73° 10′	1st
	BX	72° 45′	
	BM	85° 35′	
	BL	91° 15′	
	BK	92° 20′	
	BN	95° 30′	
	BE	97° 55′	
	Bb	73° 55′	
	Ba	90° 35	
	Bp	86° 45	
	Bq	78° 50	
	BC	84° 40	1st
	Bd	84° 30	
	Be	87 25	
	Bf	81 20	
	Bo	86 40	
	BL Bq′	89 30	
		89 15	Secon
	Bi	86 20	
	Bj	84 45	
	Bk	87 55	1st
	Bl	87 30	
	Bn	87 15	
	Bo	80 20	
	BQ′		

13 15 length Bs = 515
15 05
19 50
20 85

Width of walls

Bs	=	.46
BC	=	.62
CG		61
DF		54
DA		58
AE		42
rs	=	62

brace = 1 change

1/2 + 1/6 = 4/6 = 8

4 × 1½ = 6 = 8

55 ft

width of wall A'H = .60

✓ H A' = 9.60 × c. .80 ✓
✓ A' A = .60
✓ L O A = 1° 66° 05' 1" , O A' 68' 50
✓ L O H = 68 30 1"
✓ L O C = 16.30 (3" 1/4)
✓ L O I = 84.25 1"
✓ L O de Long = 60° (2" 1/4)

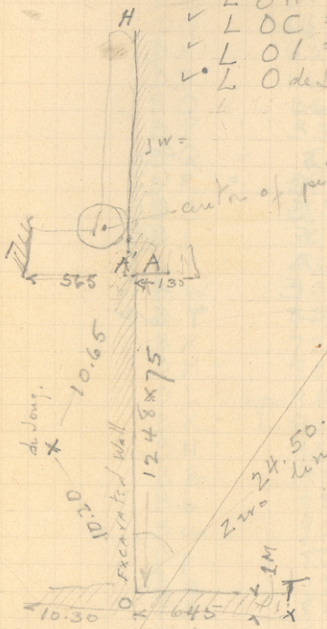

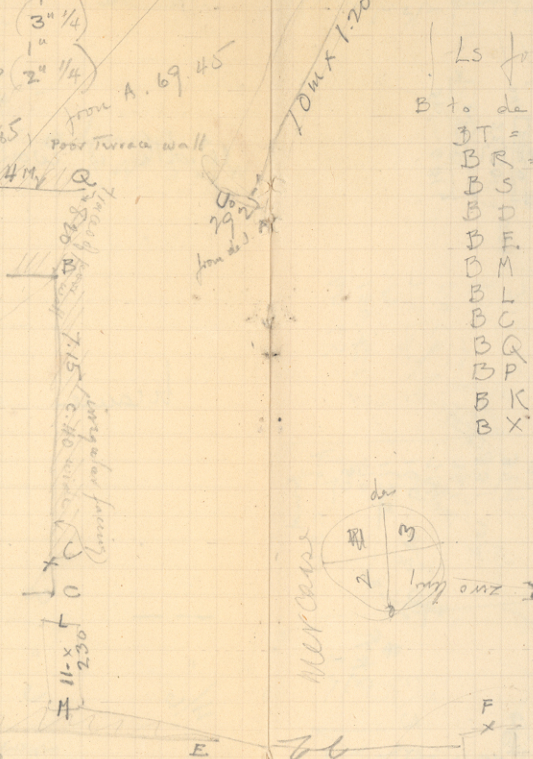

R L 14.70 × 80 S

✓ L. O L 23° 25 (3" 1/4)
✓ L O M 52° 10 "
✓ L O E 80° 30 "
✓ L O D 65 05 (4" 1/4)
L O K = 6° 20' (3")
✓ L O P = 15° - (1")
L O X = 16° - 15' (3" 1/4)

Distance O X = 24.75 + 25 00

length M - E 14.50
" B east
L's d.J. A - d J B = 0° 20' (1")
" - O = 0
" - J = 40° 30'
" - K = 46° 30'
" Y = 39° 18' 9
" Z = 46° 45' 10
" U = 29 25 11
" V = 34 10 11
" B = 5° 55
" E 6° 20

K - V = 33.40 m

G = 12° (1")
E = 1° - 15' (2")

Trakhet pol on wall 3F from d.J.A. = 22.05 (2")

Ls from B , B - O = O

B to de Long = 15° 26 (1st)
BT = 8° 35' (2nd)
B R = 11° 10' (2")
B S = 25° 40' "
B D = 28° 15' "
B F = 48° 50' "
B M 59° 50 "
B L 63° 35' "
B C 65° 25' "
B Q 66 25 (4nd)
B P 92 30 4"
B K 9.05 (3")
B X = 26 35 (3")

11.10 + 90

From X
X - de Long B = O = 10° N of E
wall in field winding E + W
X - east end 73° 30' (2") X - west end 62° 55' (2")
L =
X K = 51° 25' (2")
X J = 60° 50' "
X U
X V = 71° 15'
X R = 11° 50' (1")
X D = 22° 05' (1")
X O = 5° - 40' (1)
X Y = 87 05' (1)
X Z' = 88° 30' (2)

15 m

Abdulkerim Sukuti
445

Abdulkerim Sukuti

445

Yirmi dakikalar yok bounada

~~chacon~~ = plomb bob.
chacon
△ = müselize
□ = murapa
hatê minhani = arc =
⊙ kurê
m = hatê minkesiz = irre
chequile = forme
Cikait
{ mustaqim = straight
{ dugrok
diamand (shape) = maïn
chaw = fir
chalü = brush

~~Chouerma~~ = (noto to hit)
Tepê = hill

okarkaraca sabah

Tut mayor — I can't.
gurzlick
bectgê — book!